

Profile preview

## Blaenavon

### Area map



### Population

**5,600**

people

**92,300** people in Torfaen

Rounded to the nearest 100 people

### Number of households

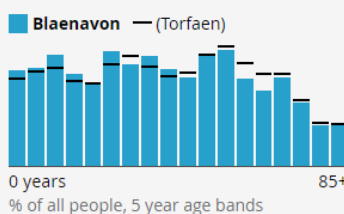
**2,500**

households

**40,200** households in Torfaen

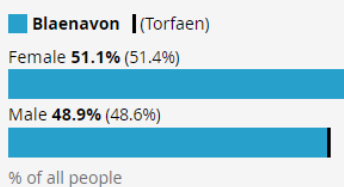
Rounded to the nearest 100 households

### Age profile



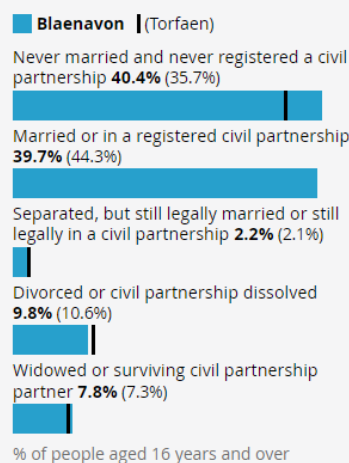
0 years 85+  
% of all people, 5 year age bands

### Sex



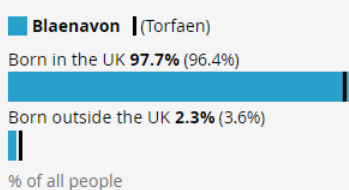
% of all people

### Legal partnership status



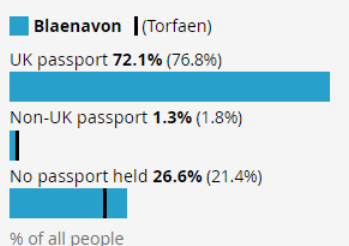
% of people aged 16 years and over

### Country of birth



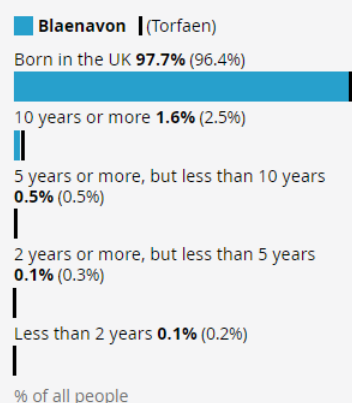
% of all people

### Passports held

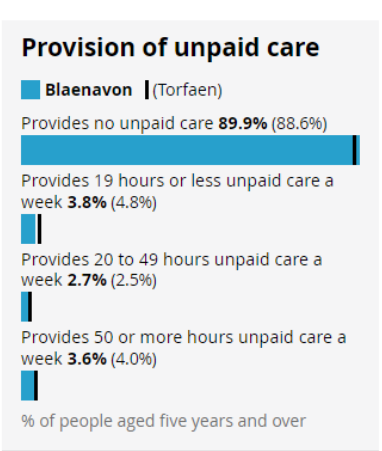
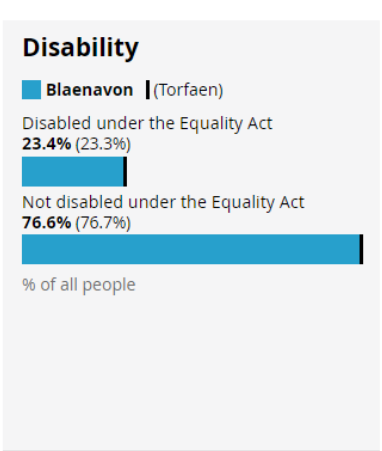
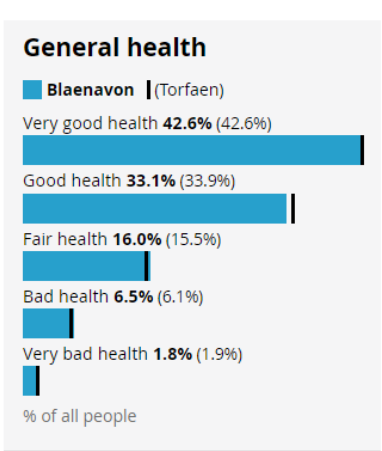
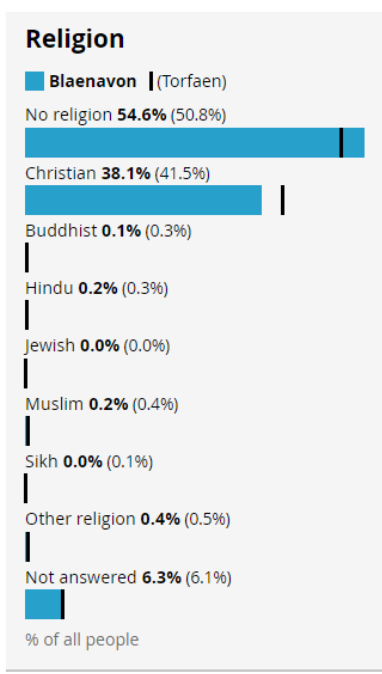
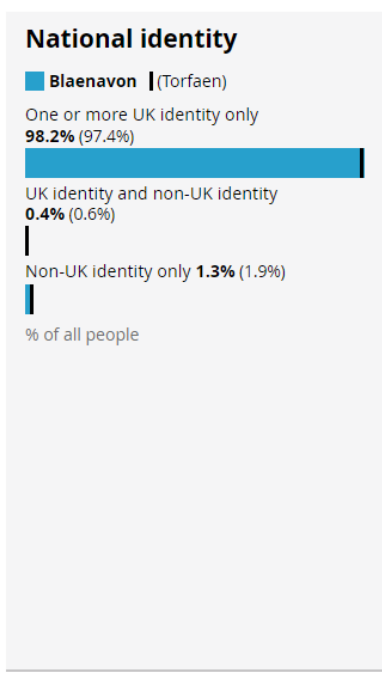
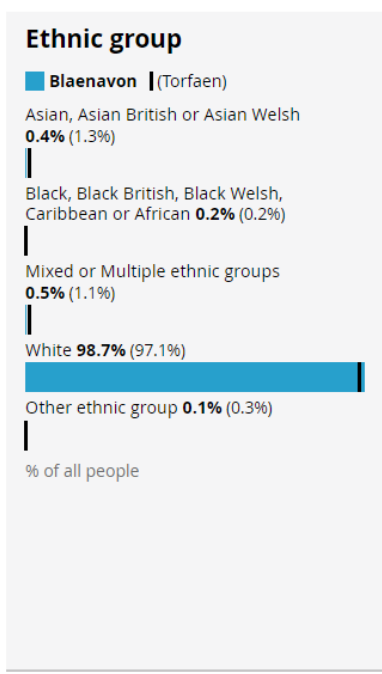
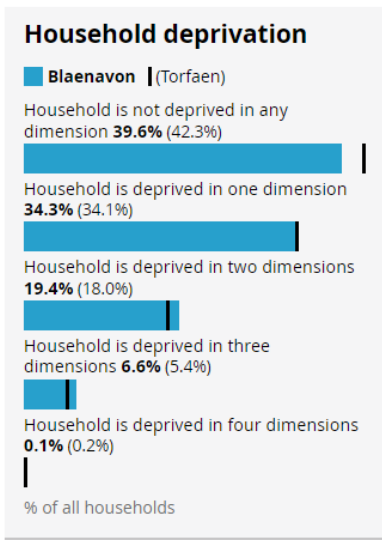
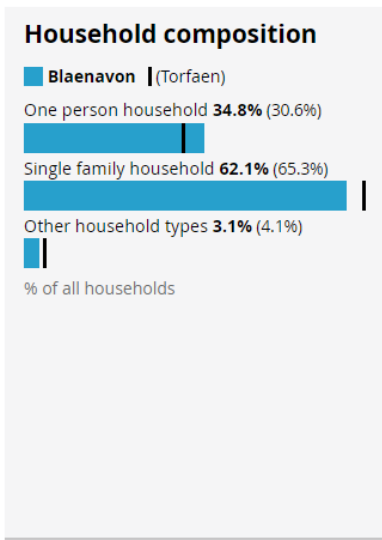
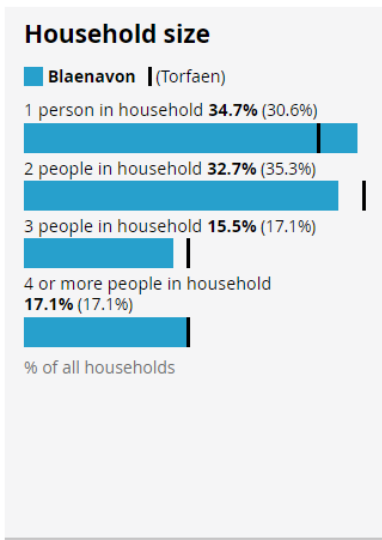


% of all people

### Length of residence in the UK



% of all people



**Proficiency in English**

**Second address indicator**

Blaenavon (Torfaen)

No second address **96.6%** (96.9%)

Second address is in the UK **3.2%** (2.8%)

Second address is outside the UK **0.1%** (0.3%)

% of all households

**Welsh language skills**

**Distance travelled to work**

Blaenavon (Torfaen)

Less than 10km **34.0%** (40.7%)

10km to less than 30km **29.7%** (18.8%)

30km and over **5.5%** (4.3%)

Works mainly from home **15.8%** (22.3%)

Other **14.9%** (13.9%)

% of people aged 16 years and over in employment

**Welsh speaking ability**

**Method of travel to workplace**

Blaenavon (Torfaen)

Work mainly at or from home **15.8%** (22.3%)

Underground, metro, light rail, tram **0.0%** (0.0%)

Train **0.2%** (0.5%)

Bus, minibus or coach **2.9%** (2.2%)

Taxi **0.2%** (0.9%)

Motorcycle, scooter or moped **0.2%** (0.4%)

Driving a car or van **68.5%** (61.9%)

Passenger in a car or van **4.9%** (5.2%)

Bicycle **0.3%** (0.5%)

On foot **6.4%** (5.4%)

Other method of travel to work **0.6%** (0.7%)

% of people aged 16 years and over in employment

**Number of bedrooms**

Blaenavon (Torfaen)

1 bedroom **6.6%** (7.6%)

2 bedrooms **39.9%** (24.2%)

3 bedrooms **43.5%** (51.6%)

4 or more bedrooms **10.0%** (16.7%)

% of all households

**Occupancy rating for bedrooms**

Blaenavon (Torfaen)

+2 or more **28.1%** (39.5%)

+1 **42.8%** (35.4%)

0 **26.2%** (22.8%)

-1 **2.8%** (2.0%)

-2 or more **0.1%** (0.2%)

% of all households

**Tenure of household**

Blaenavon (Torfaen)

Owns outright **32.7%** (34.7%)


Owns with a mortgage or loan or shared ownership **24.1%** (30.3%)

Social rented **27.5%** (23.8%)

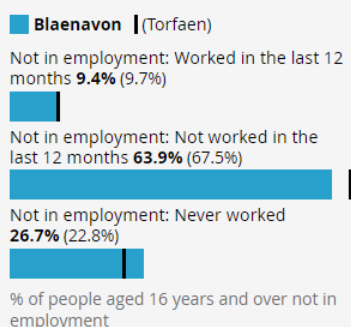
Private rented or lives rent free **15.7%** (11.3%)

% of all households

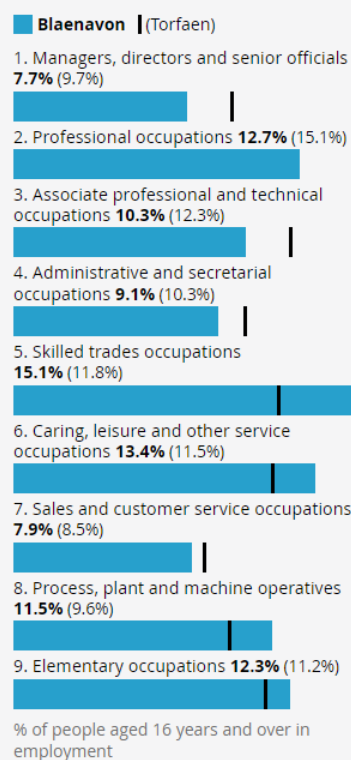
### Economic activity status



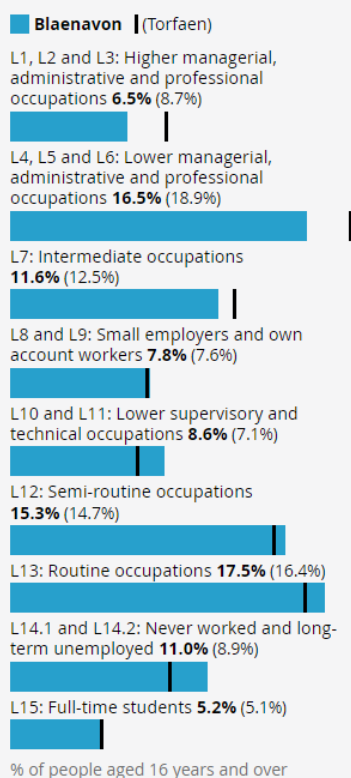
### Employment history



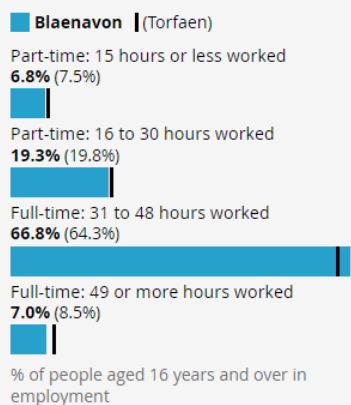
### Occupation




### Socio-economic Classification (NS-SeC)



### Hours per week worked



### Highest level of qualification



### Schoolchildren and full-time students

**Blaenavon** (Torfaen)

Student **19.7%** (18.3%)

Not a student **80.3%** (81.7%)

% of people aged five years and over

